







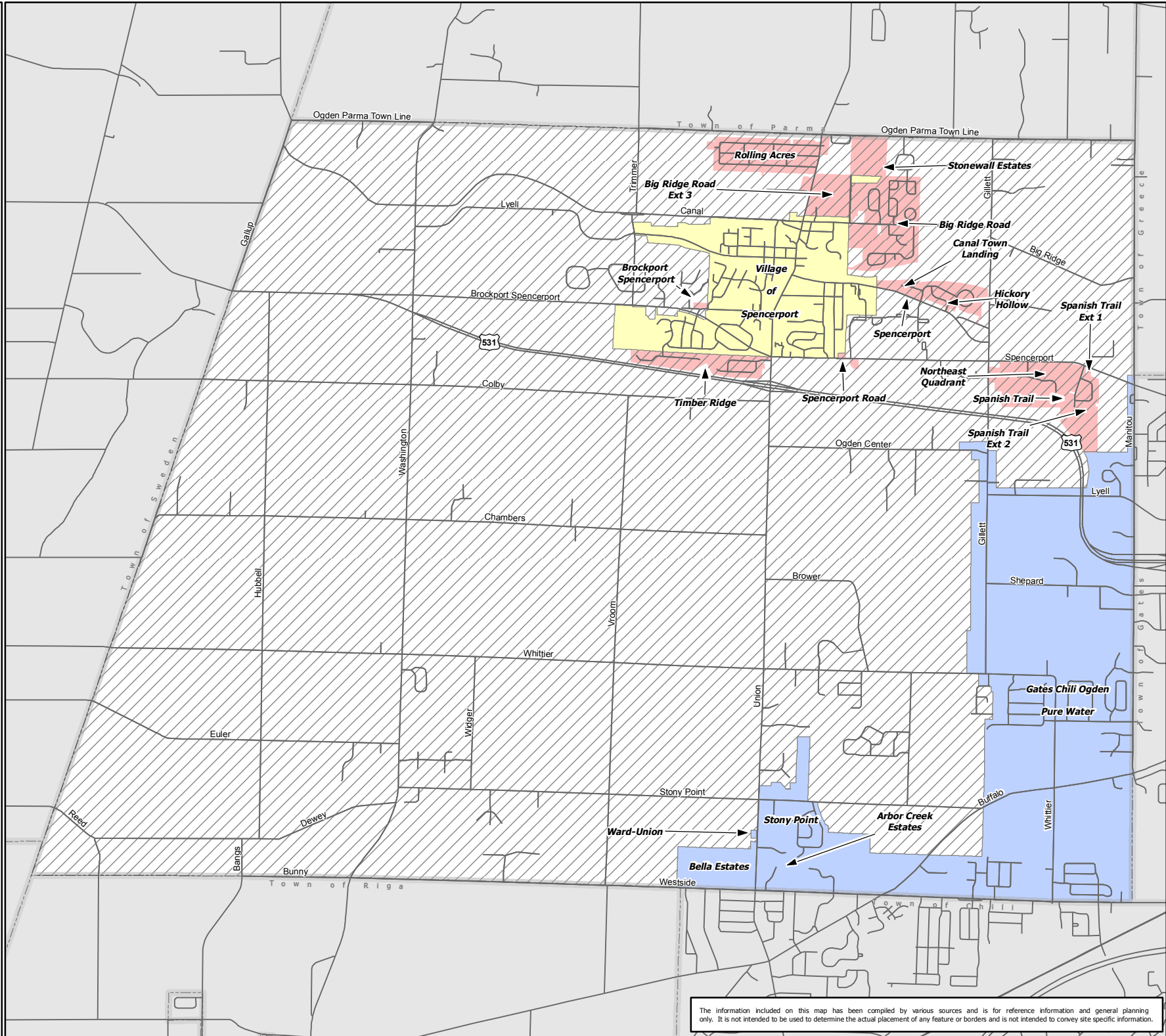
Town of Ogdén Sewer Districts



1 inch = 4,700 feet

Legend

-  Town of Ogdén I & I Overlay District
-  Town of Ogdén Sewer Districts
(585) 298-0424
-  Gates Chili Ogdén Pure Water District
(585) 753-7600
-  Village of Spencerport Sewer District
(585) 352-4771



Map Information
 Created: December 18, 2007
 Revised: October 14, 2011
 Created By: C. Craig Cleveland
 Location: G:\Projects\GIS\Projects\Ogdén\Ogdén Sewer Districts_WebVersion_85x1.mxd
 Data Sources: Town of Ogdén, Monroe County

The information included on this map has been compiled by various sources and is for reference information and general planning only. It is not intended to be used to determine the actual placement of any feature or borders and is not intended to convey site specific information.